
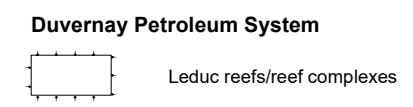

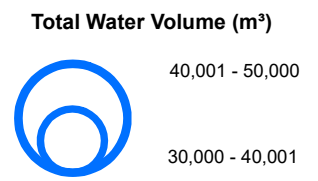




East Duvernay Water Strategy Map

- Completed HZ Duvernay Well
- Uncompleted HZ Duvernay Well
- Temporary Diversion License (TDL) - up to 12 months
- Wastewater Facility (Distance in 5 km Intervals)



www.connatewater.ca
(587) 998-1060

Projection: UTM Zone 12, NAD83. Data Sources: AltaLIS, 2017. NR Can, 2015. Bedrock Geology (map 600 data): Alberta Geological Survey, 2013. Duvernay Petroleum System: Alberta Geological Survey, 1994. Land Sales Activity: Taqa, 2018.

